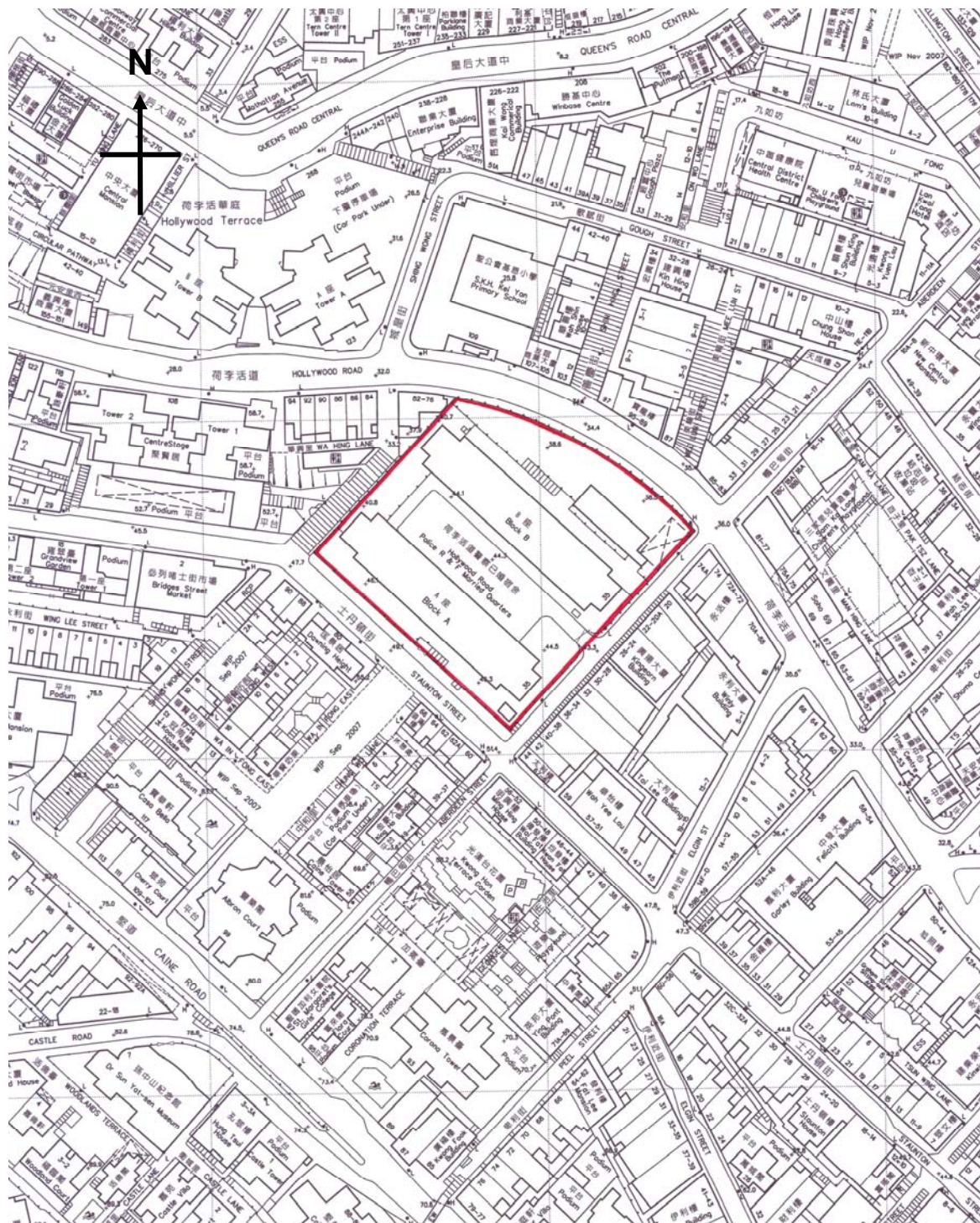


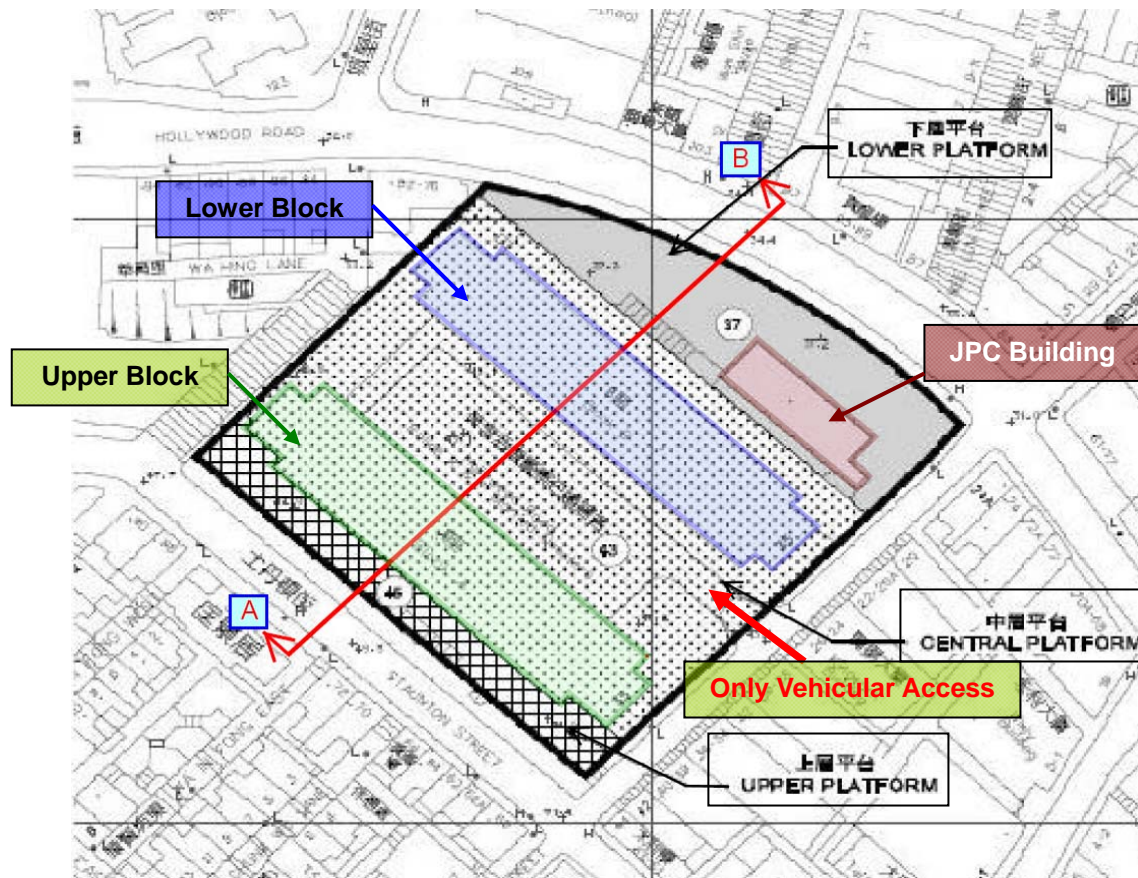
Location Plan of the Original Site of the Central School at Hollywood Road



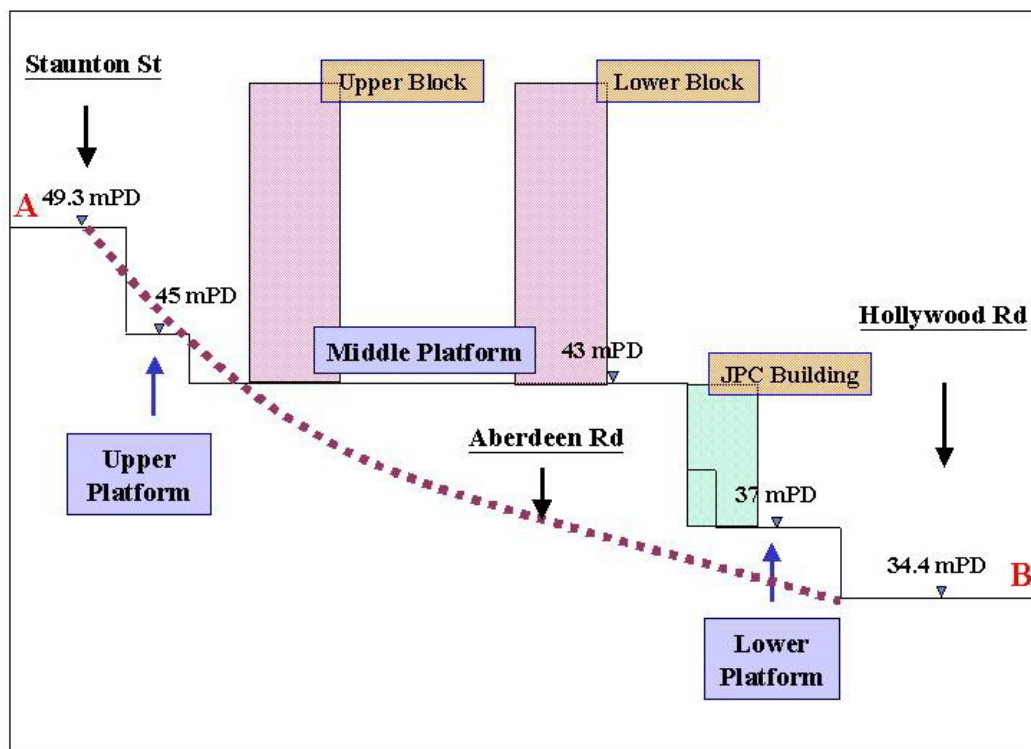
**Aerial View of Former Police Married Quarters at Hollywood Road**




**Figure 1: Layout Plan of Police Married Quarters at Hollywood Road**



**Figure 2: Cross-sectional View (AB)**







**Photo 1: Former Central School at Hollywood Road**




**Photo 2: Retaining Walls & Trees along Hollywood Road**



**Photo 3: Retaining Walls & Trees along Shing Wong Street**

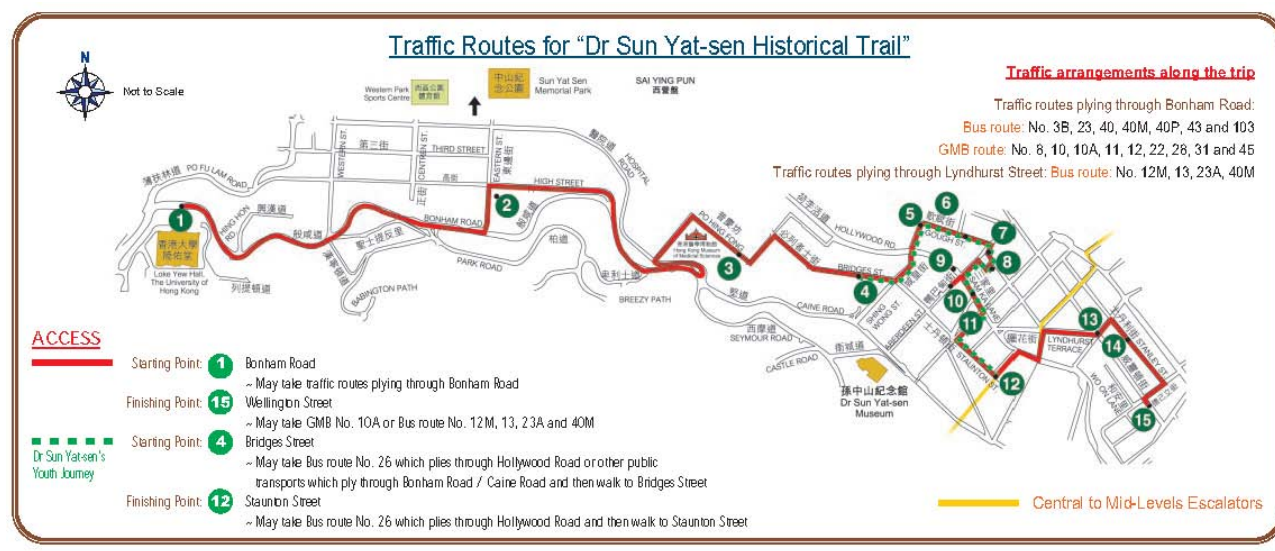


**Photo 4 & Photo 5: Granite Steps Leading to Lower Platform  
Together with the Remaining Rubble Wall**



**Photo 6: Granite Plinths & Pillars of the Fenced Walls  
along Stanton Street & Aberdeen Road**

## Dr Sun Yat-sen Historical Trail



1. The University of Hong Kong (Bonham Road)
2. Original Site of the Diocesan Home and Orphanage (Eastern Street)
3. Original Site of the Reception Centre of Tong Meng Hui (Po Hing Fong)
4. Original Site of the Preaching Hall of American Congregational Mission (No. 2 Bridge Street)
5. Original Site of the Government Central School (No. 44 Gough Street)
6. Original Site of the Yang Yao Ji, the Meeting Place for "The Four Desperados" (No. 24 Gough Street)
7. Site where Yang Quyun was murdered (No. 52 Gage Street)
8. Original Site of the Chinese Patriotic Mutual Improvement Association (Pak Tze Lane)
- 9. Original Site of the Queen's College (Hollywood Road)**
10. Original Site of the Alice Memorial Hospital & the College of Medicine for Chinese, Hongkong (No. 77-81 Hollywood Road)
11. Original Site of the To Tsai Church (No. 75 Hollywood Road)
12. Original Site of the Hong Kong Headquarters of Xing Zhong Hui (No. 13 Staunton Street)
13. Original Site of the Xing Yan Lou Western Restaurant (No. 2 Lyndhurst Terrace)
14. Original Site of the China Daily Office (No. 19 Staunton Street)
15. Original Site of the He Ji Zhan Fruit Stall (No. 24 Wellington Street)

**The Greater Circle**

