

Item N186

**Entrance Gate, Enclosing Walls and Shrine
Yan Shau Wai
San Tin, Yuen Long, N.T.**

新界元朗新田
仁壽圍圍門、圍牆及神廳

新界元朗新田仁壽圍圍門、圍牆及神廳
Entrance Gate, Enclosing Walls and Shrine
Yan Shau Wai, San Tin, Yuen Long, N.T.

N186

First built around the 15th century, probably
rehabilitated in the early 18th century



新界元朗新田仁壽圍圍門、圍牆及神廳
Entrance Gate, Enclosing Walls and Shrine
Yan Shau Wai, San Tin, Yuen Long, N.T.

N186



Southeastern & Southwestern Wall (inner face)

新界元朗新田仁壽圍圍門、圍牆及神廳
Entrance Gate, Enclosing Walls and Shrine
Yan Shau Wai, San Tin, Yuen Long, N.T.

N186



康平壽仁



(Photo No. 4098)



(Photo No. 4006)

Entrance Gate

新界元朗新田仁壽圍圍門、圍牆及神廳
Entrance Gate, Enclosing Walls and Shrine
Yan Shau Wai, San Tin, Yuen Long, N.T.

(Photo No. 4013)



(Photo No. 4098)



(Photo No. 1)



(Photo No. 2)


新界元朗新田仁壽圍圍門、圍牆及神廳
Entrance Gate, Enclosing Walls and Shrine
Yan Shau Wai, San Tin, Yuen Long, N.T.



(Photo No. 4017)



(Photo No. 4018)



(Photo No. 4019)

新界元朗新田仁壽圍圍門、圍牆及神廳
Entrance Gate, Enclosing Walls and Shrine
Yan Shau Wai, San Tin, Yuen Long, N.T.



(Photo No. 4017)



(Photo No. 4026)

新界元朗新田仁壽圍圍門、圍牆及神廳
 Entrance Gate, Enclosing Walls and Shrine
 Yan Shau Wai, San Tin, Yuen Long, N.T.

N186



(Photo No. 4071)

(Photo Nos. 4029, 4031,
 4031 – 4035, 4042, 4043
 & 4050)

(Photo No. 4031)

安龍村

+3.2

ON LUNG TSUE

2-SE-8A

2-SE-8C

Southeastern & Southwestern Wall (inner face)

新界元朗新田仁壽圍圍門、圍牆及神廳
Entrance Gate, Enclosing Walls and Shrine
Yan Shau Wai, San Tin, Yuen Long, N.T.

N186



(Photo No. 4071)



(Photo No. 4031)



(Top: Photo No. 4100
Down: Photo No. 4032)

Earth God Shrine

新界元朗新田仁壽圍圍門、圍牆及神廳
Entrance Gate, Enclosing Walls and Shrine
Yan Shau Wai, San Tin, Yuen Long, N.T.

N186



(Photo No. 4033)



(Photo No. 4034)



(Photo No. 4042)



(Photo No. 4043)



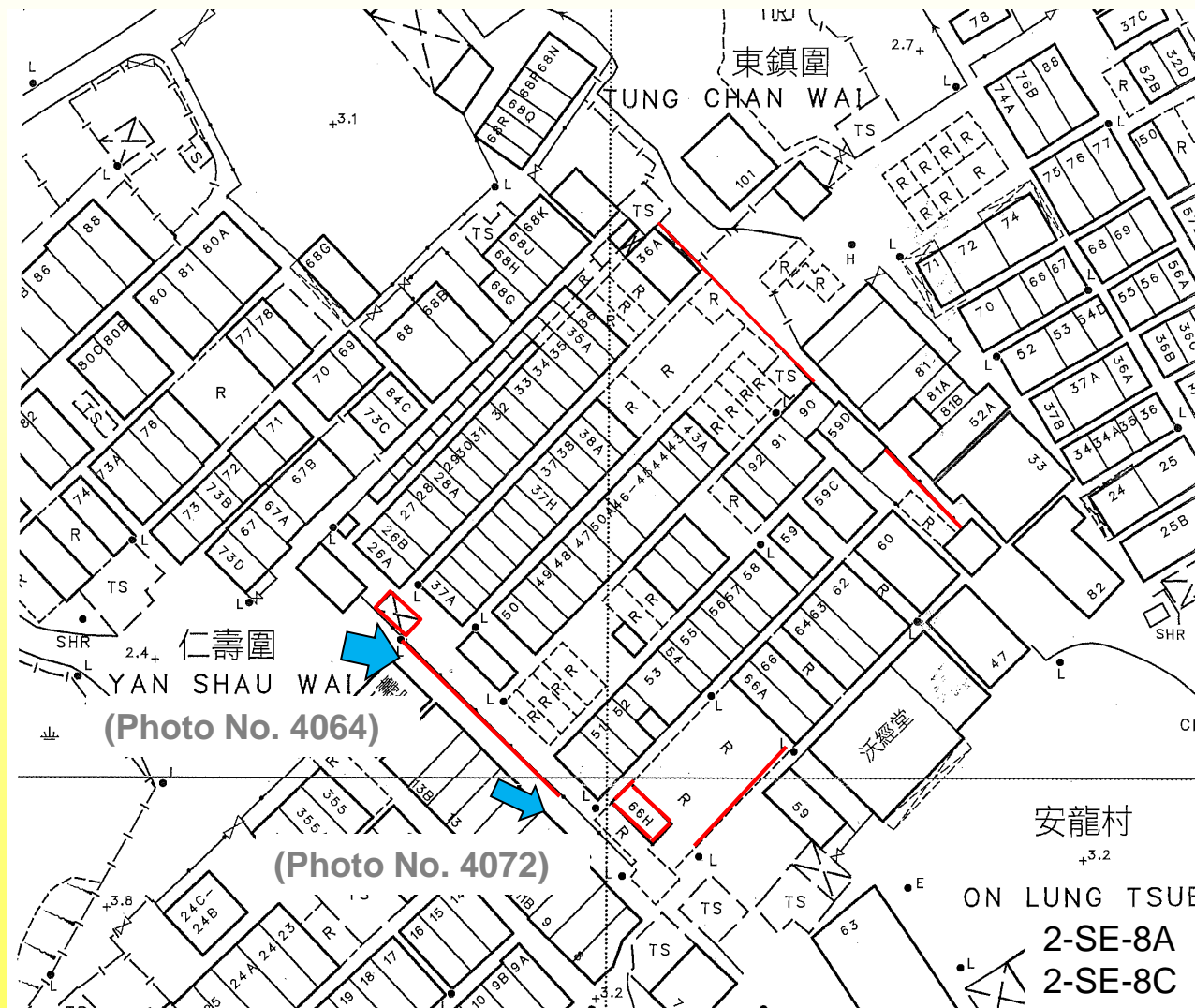
(Photo No. 4035)



(Photo No. 4050)

新界元朗新田仁壽圍圍門、圍牆及神廳
Entrance Gate, Enclosing Walls and Shrine
Yan Shau Wai, San Tin, Yuen Long, N.T.

N186



Southeastern & Southwestern Wall (outer face)

新界元朗新田仁壽圍圍門、圍牆及神廳
Entrance Gate, Enclosing Walls and Shrine
Yan Shau Wai, San Tin, Yuen Long, N.T.



(Photo No. 4064)



(Photo No. 4072)

Southeastern & Southwestern Wall (outer face)

新界元朗新田仁壽圍圍門、圍牆及神廳
Entrance Gate, Enclosing Walls and Shrine
Yan Shau Wai, San Tin, Yuen Long, N.T.

N186



Southeastern & Northeastern Wall

新界元朗新田仁壽圍圍門、圍牆及神廳
Entrance Gate, Enclosing Walls and Shrine
Yan Shau Wai, San Tin, Yuen Long, N.T.

N186



(Photo No. 4081)

Southeastern & Northeastern Wall

新界元朗新田仁壽圍圍門、圍牆及神廳
Entrance Gate, Enclosing Walls and Shrine
Yan Shau Wai, San Tin, Yuen Long, N.T.

N186



Northeastern & Northwestern Walls

新界元朗新田仁壽圍圍門、圍牆及神廳
Entrance Gate, Enclosing Walls and Shrine
Yan Shau Wai, San Tin, Yuen Long, N.T.

N186



(Photo No. 3988)



(Photo No. 3989)



(Photo No. 3994)



(Photo No. 3996)

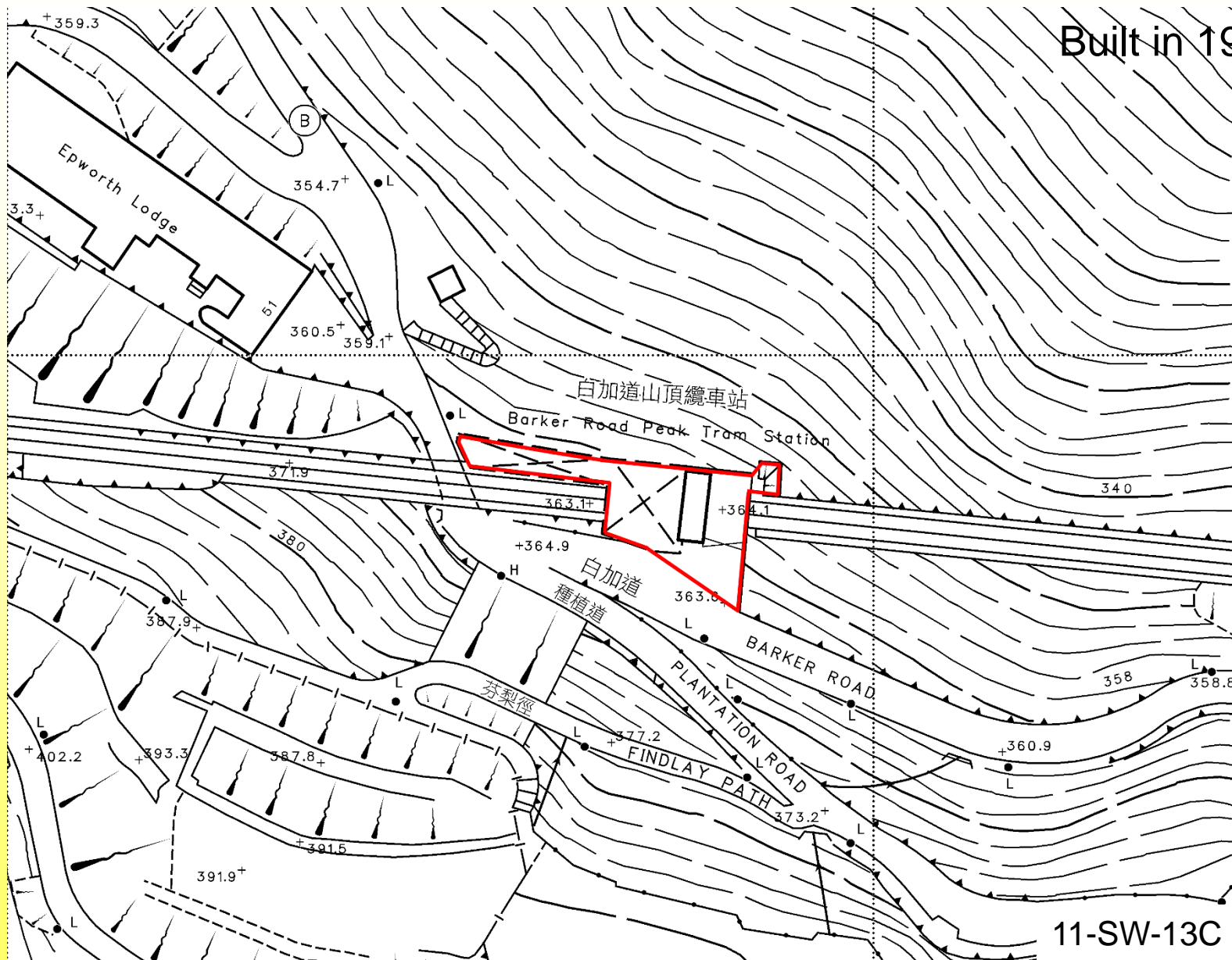
Item N26

Barker Road Peak Tram Station The Peak, H.K.

香港山頂
白加道山頂纜車站

Built in 1919


N26



For identification of location only, not exact boundary

香港山頂白加道山頂纜車站 Barker Road Peak Tram Station, The Peak, H.K.

N26



香港山頂白加道山頂纜車站
Barker Road Peak Tram Station, The Peak, H.K.

N26



香港山頂白加道山頂纜車站
Barker Road Peak Tram Station, The Peak, H.K.

N26



香港山頂白加道山頂纜車站
Barker Road Peak Tram Station, The Peak, H.K.

N26



香港山頂白加道山頂纜車站
Barker Road Peak Tram Station, The Peak, H.K.

N26



香港山頂白加道山頂纜車站
Barker Road Peak Tram Station, The Peak, H.K.

N26



Annex facing Barker Road



Pillar



香港山頂白加道山頂纜車站
Barker Road Peak Tram Station, The Peak, H.K.

N26



Walkway Extension

香港山頂白加道山頂纜車站
Barker Road Peak Tram Station, The Peak, H.K.

N26



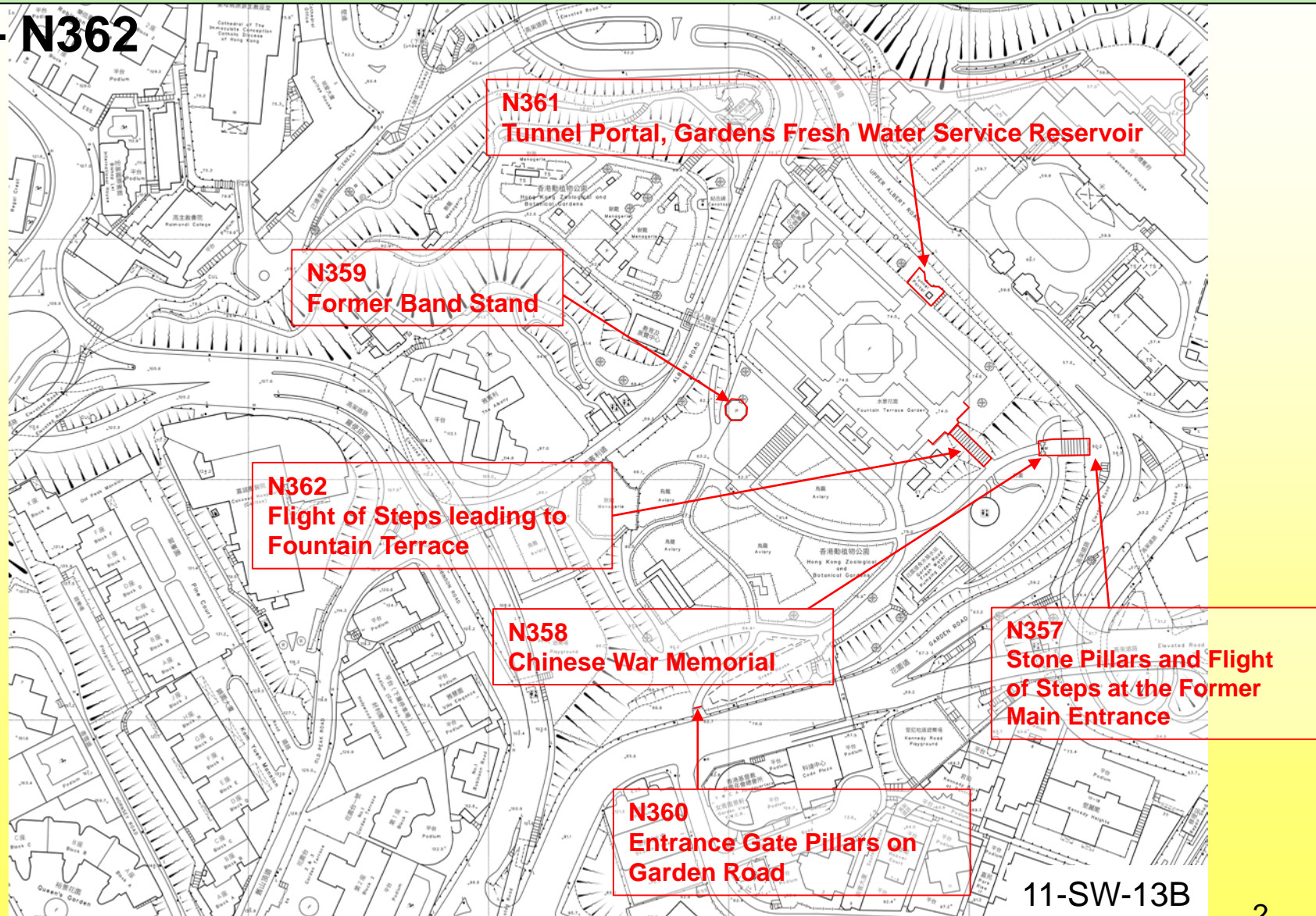
Item N357 – N362

**Six Pre-War Historic Structures
in Hong Kong Zoological and Botanical Gardens
(alias “Bing Tau Fa Yuen”),
Albany Road, Central, H.K.**

香港中環雅賓利道
香港動植物公園(別稱「兵頭花園」)
六個戰前歷史構築物

香港中環雅賓利道香港動植物公園(別稱「兵頭花園」)六個戰前歷史構築物
Six Pre-war Historic Structures in Hong Kong Zoological and Botanical Gardens
(alias “Bing Tau Fa Yuen”), Albany Road, Central, H.K.


N357–N362



For identification of location only, not exact boundary

香港中環雅賓利道香港動植物公園(別稱「兵頭花園」)前主要入口的石柱及台階
Stone Pillars and Flight of Steps at the Former Main Entrance
Hong Kong Zoological and Botanical Gardens (alias "Bing Tau Fa Yuen")
Albany Road, Central, H.K.

N357



Built between 1861 and 1864



Stone Pillars and Flight of Steps at the Former Main Entrance

香港中環雅賓利道香港動植物公園(別稱「兵頭花園」)前主要入口的石柱及台階
Stone Pillars and Flight of Steps at the Former Main Entrance
Hong Kong Zoological and Botanical Gardens (alias “Bing Tau Fa Yuen”)
Albany Road, Central, H.K.

N357



Stone Pillars and Flight of Steps at the Former Main Entrance

香港中環雅賓利道香港動植物公園(別稱「兵頭花園」)華人紀念碑

Chinese War Memorial

Hong Kong Zoological and Botanical Gardens (alias "Bing Tau Fa Yuen")

Albany Road, Central, H.K.

N358

Built in 1928



Chinese War Memorial

香港中環雅賓利道香港動植物公園(又稱「兵頭花園」)前演奏台


Former Band Stand

Hong Kong Zoological and Botanical Gardens(alias “Bing Tau Fa Yuen”)
Albany Road, Central, H.K.

N359



Built in 1866



Former Band Stand

香港中環雅賓利道香港動植物公園(別稱「兵頭花園」)花園道閘門門柱

Entrance Gate Pillars on Garden Road

Hong Kong Zoological and Botanical Gardens (alias “Bing Tau Fa Yuen”)
Albany Road, Central, H.K.

Built around 1867

N360



Entrance Gate Pillars on Garden Road

香港中環雅賓利道香港動植物公園(別稱「兵頭花園」)動植物公園食水配水庫隧道口
Tunnel Portal, Gardens Fresh Water Service Reservoir
Hong Kong Zoological and Botanical Gardens(alias “Bing Tau Fa Yuen”)
Albany Road, Central, H.K.

N361



Built between 1931
and 1933



Tunnel Portal

香港中環雅賓利道香港動植物公園(別稱「兵頭花園」)通往噴水池平台台階
Flight of Steps leading to Fountain Terrace
Hong Kong Zoological and Botanical Gardens(alias “Bing Tau Fa Yuen”)
Albany Road, Central, H.K.

N362

Built between 1931 and 1933



Flight of Steps leading to Fountain Terrace