

N74

**九龍紅磡機利士南路66號
紅磡三約街坊福利會**

**Hung Hom (Three Districts) Kaifong Association
No. 66 Gillies Avenue South, Hung Hom, Kowloon**

九龍紅磡機利士南路66號紅磡三約街坊福利會

建於1954年
Built in 1954

[illegible]

只用於識別位置，並非確實範圍 For identification of location only, not exact boundary

N74

九龍紅磡機利士南路66號紅磡三約街坊福利會

Hung Hom (Three Districts) Kaifong Association, No. 66 Gillies Avenue South, Hung Hom, Kowloon



建築物外部
Exterior of the building



入口牌坊
Entrance gateway

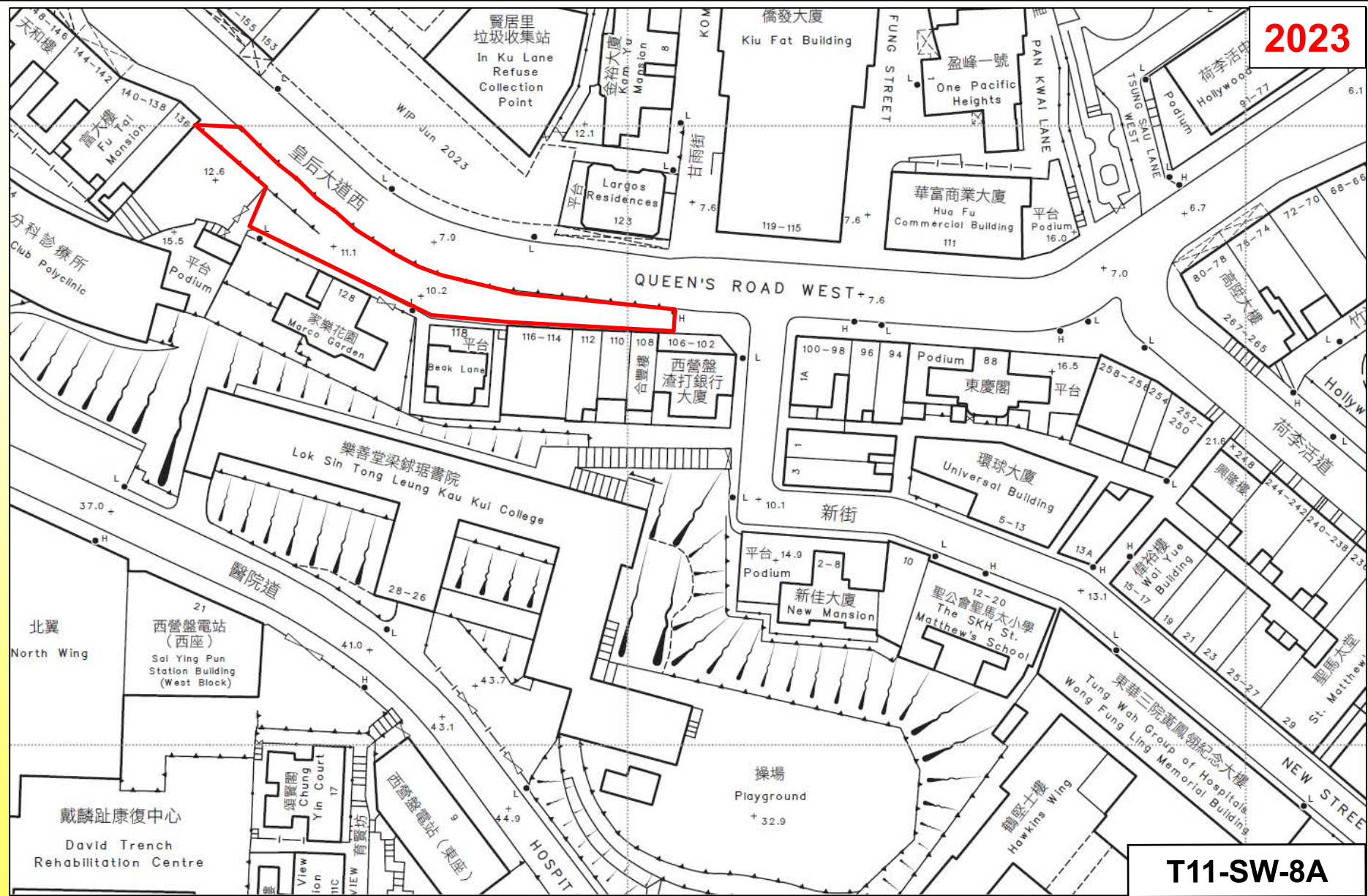


奠基石及水磨石匾
Foundation stone and
terrazzo finished plaque

N1

香港皇后大道西「雀仔橋」
"Birds Bridge", Queen's Road West, Hong Kong

擬議二級
歷史建築
Proposed
Grade 2



約建於1881年
Built around 1881

香港皇后大道西「雀仔橋」
"Birds Bridge", Queen's Road West, Hong Kong



東端斜道
Ramp (Eastern section)



西端斜道
Ramp (Western section)



石墩
Piers



擋土牆
Retaining Wall

N91

新界打鼓嶺木湖19號村屋
Village House, No. 19 Muk Wu, Ta Kwu Ling, N.T.

新界打鼓嶺木湖19號村屋
Village House, No. 19 Muk Wu, Ta Kwu Ling, N.T.

約建於1920年代
Probably built
in the 1920s

2023

T3-NW-12C

T3-NW-17A

只用於識別位置，並非確實範圍 For identification of location only, not exact boundary

N91


新界打鼓嶺木湖19號村屋
Village House, No. 19 Muk Wu, Ta Kwu Ling, N.T.



村屋外部
Exterior of the village house



灰塑和壁畫題字
Plastered mouldings and calligraphy



廳
Living room



廚房
Kitchen

N204

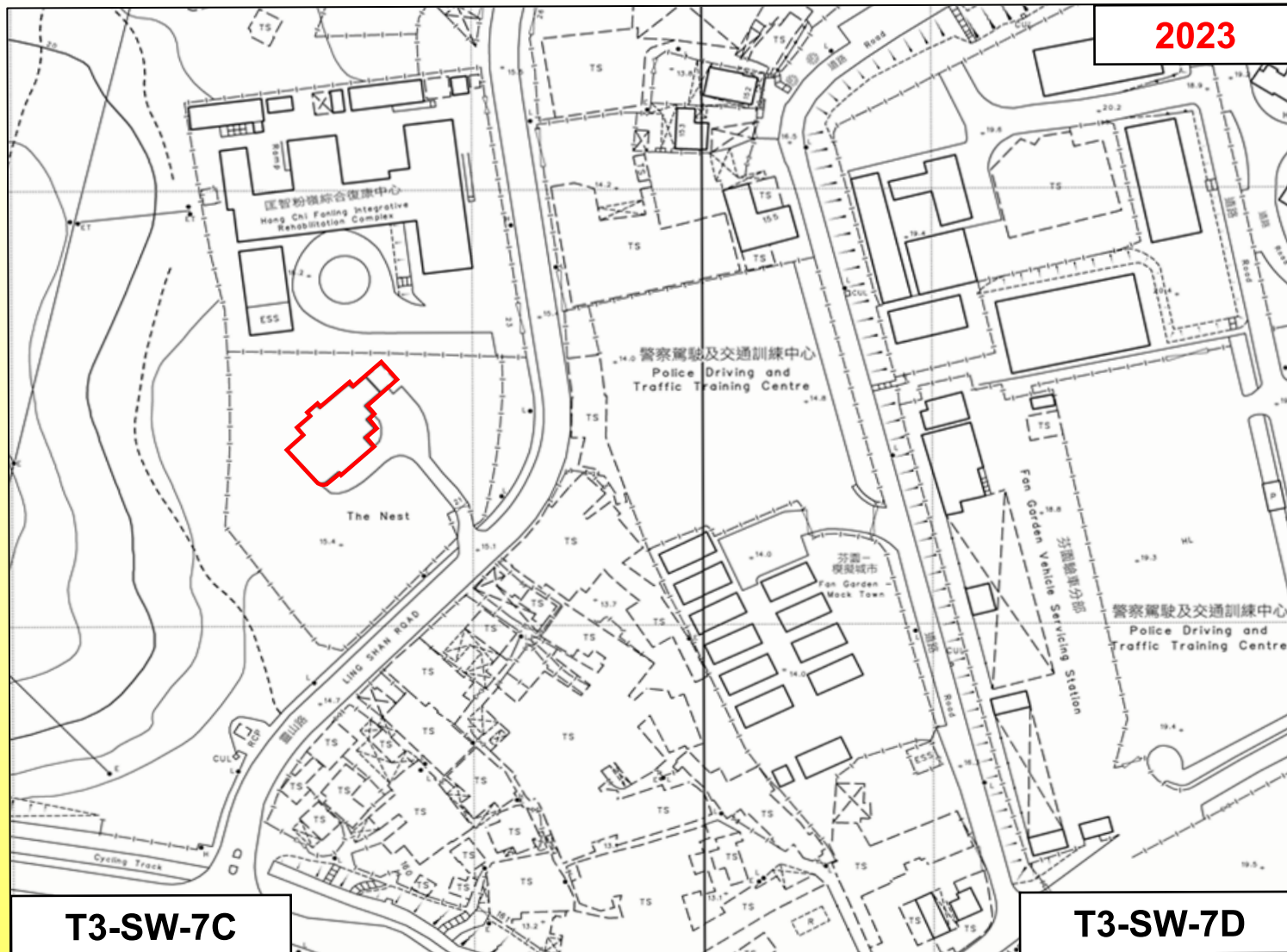
**新界粉嶺靈山路21號「The Nest」
“The Nest”, No. 21 Ling Shan Road, Fanling, N.T.**

N204

新界粉嶺靈山路21號「The Nest」
"The Nest", No. 21 Ling Shan Road, Fanling, N.T.

擬議三級歷史建築
Proposed Grade 3

約建於1930年代
Probably built
in the 1930s



只用於識別位置，並非確實範圍 For identification of location only, not exact boundary



建築物外部
Exterior of the building



弧形轉角
Rounded Corner



灰泥外牆
Stucco Walls